

7805

7806.03

7805

6895.02

7805.02







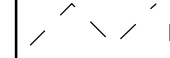




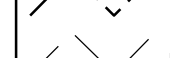
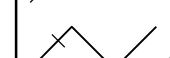













7805

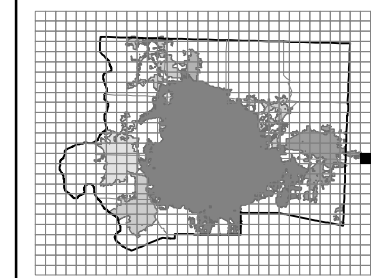
Forsyth County Tax Administration - GIS/Mapping

7805.03

7805

Legend


-  Tax Lot
-  Add Lot
-  Tic Mark (83, 27)
-  Control Mark
-  Historic Property
-  Historic Property
-  PIN Map Grid
-  PIN Block Grid
-  Easement
-  Setback
-  Fire Tax Line
-  City Limit
-  County Line
-  Township Line
-  Interchange
-  Railroad
-  Water Features
-  Private Road
-  Transmission RW
-  Muni Service Dist
-  Voluntary Ag District
-  Half-Mile VAD Buffer
- FEMA Flood Zone**
-  Flood Way
-  A
-  AE
-  X500



6896.04	7806.03	7806.04
6895.02	7805.01	7805.02
6895.04	7805.03	7805.04

FORSYTH COUNTY, NC
TAX ADMINISTRATION
GIS/MAPPING DIVISION

THIS MAP WAS COMPILED FROM RECORDED DEEDS, PLATS, AND OTHER PUBLIC RECORDS. FORSYTH COUNTY ASSUMES NO LEGAL RESPONSIBILITY FOR THE INFORMATION CONTAINED ON THIS DOCUMENT. THE MAPPING DATA IS BASED ON THE NC STATE PLANE, NAD 1983.



Scale: 1" = 200'

Date Plotted
April 18, 2019

PIN MAP.Sub

7805.01

09

19

29

39

49

08

18

28

38

48

07

17

27

37

47

06

16

26

36

46

05

15

25

35

45