







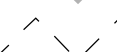
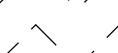






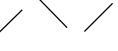
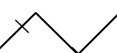

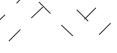





6931

6932.04

6931

Legend

-  Tax Lot
-  Add Lot
-  Tic Mark (83, 27)
-  Control Mark
-  Historic Property
-  PIN Map Grid
-  PIN Block Grid
-  Easement
-  Setback
-  Fire Tax Line
-  City Limit
-  County Line
-  Township Line
-  Interchange
-  Railroad
-  Private Road
-  Water Features
-  Transmission RW
-  Muni Service Dist
- FEMA Flood Zone**
-  Flood Way
-  A
-  AE
-  X500

59

69

79

89

99

58

68

78

88

98

57

67

77

87

97

56

66

76

86

96

STOKES COUNTY

75

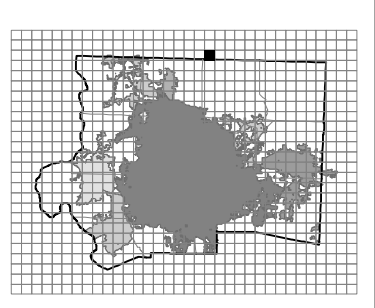
85

95

FORSYTH/STOKES LINE
FROM USGS QUAD MAPS
SALEM CHAPEL TWP

6931.01


6941.01



6932.03	6932.04	6942.03
6931.01	6931.02	6941.01
6931.03	6931.04	6941.03

**FORSYTH COUNTY, NC
TAX ADMINISTRATION
GIS/MAPPING DIVISION**

THIS MAP WAS COMPILED FROM RECORDED DEEDS, PLATS, AND OTHER PUBLIC RECORDS. FORSYTH COUNTY ASSUMES NO LEGAL RESPONSIBILITY FOR THE INFORMATION CONTAINED ON THIS DOCUMENT. THE MAPPING DATA IS BASED ON THE NC STATE PLANE, NAD 1983.



Scale: 1" = 200'

Date Plotted
March 07, 2018

PIN MAP.Sub

6931.02

6931

6931.04

6931